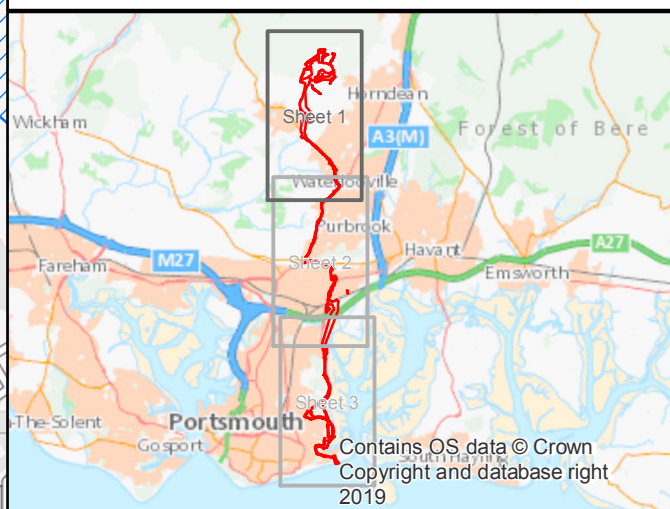


**Key**

- Order Limits
- Order Limits Section Breaks
- History of Flooding (Approximate Area)



The Infrastructure Planning (Applications: Prescribed Forms and Procedures) Regulations 2017 – Regulation 5(2)(a)

REV	DATE	BY	DESCRIPTION	CHK	APP
01	29/10/2019	JT	First Issue	JW	EI

DRAWING STATUS: **FINAL**



WSP House, 70 Chancery Lane, London, WC2A 1AF,  
T+ 44 (0) 020 7314 5000  
wsp.com

CLIENT:




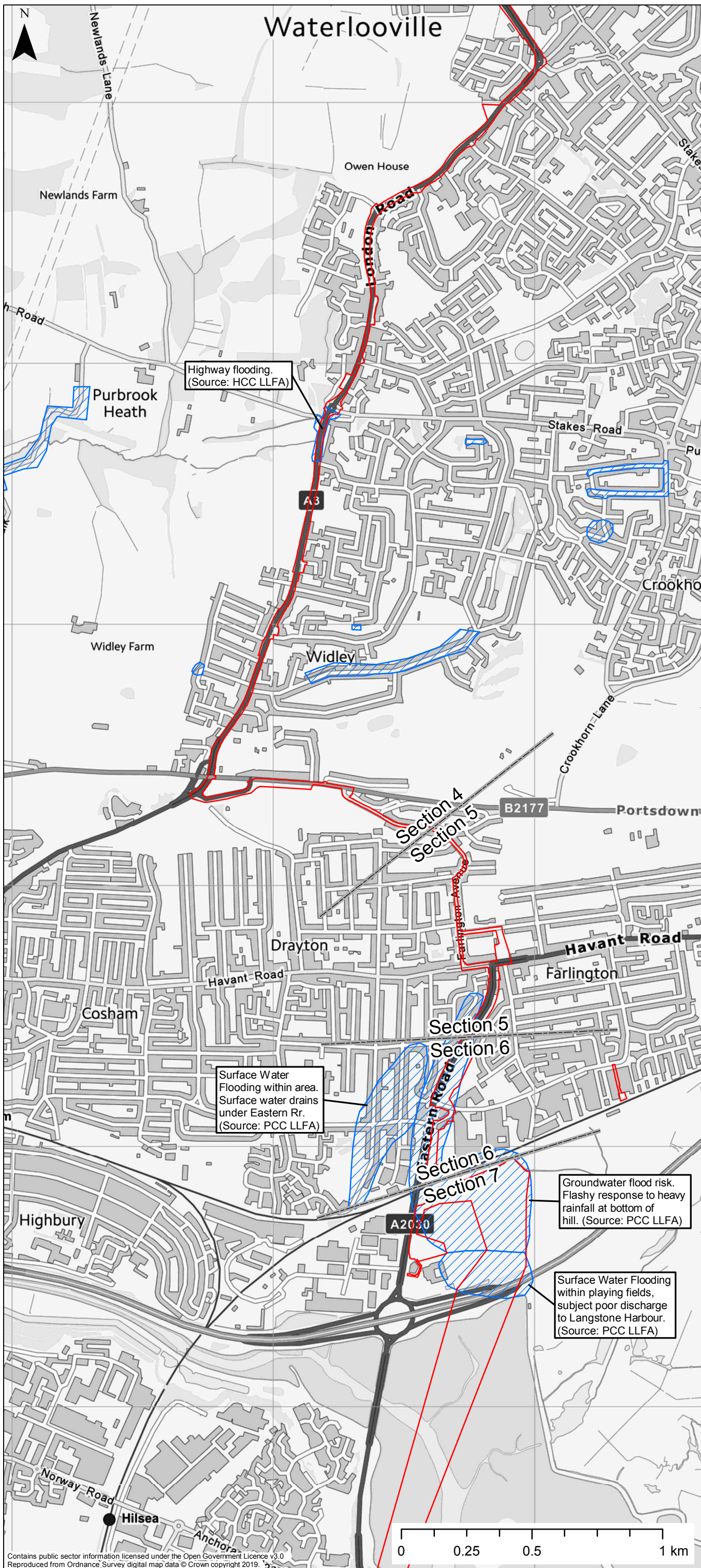
PROJECT: **AQUIND Interconnector**

TITLE: **Figure 20.7  
History of Flooding  
Sheet 1 of 3**

SCALE AT A1 1:15,000	CHECKED: JW	APPROVED: EI
PROJECT NO: EN020022	DESIGNED: JT	DRAWN: JT
DRAWING NO: <b>EN020022-ES-20.7-Sheet1</b>		REV.NO. 01

© WSP UK Ltd

Contains public sector information licensed under the Open Government Licence v3.0  
Reproduced from Ordnance Survey digital map data © Crown copyright 2019.



The Infrastructure Planning (Applications: Prescribed Forms and Procedures) Regulations 2017 – Regulation 5(2)(a)

REV	DATE	BY	DESCRIPTION	CHK	APP
01	29/10/2019	JT	First Issue	JW	EI

DRAWING STATUS: **FINAL**

**wsp**

WSP House, 70 Chancery Lane, London, WC2A 1AF,  
T+ 44 (0) 20 7314 5000  
wsp.com

CLIENT:

**AQUIND**

PROJECT:

**AQUIND Interconnector**

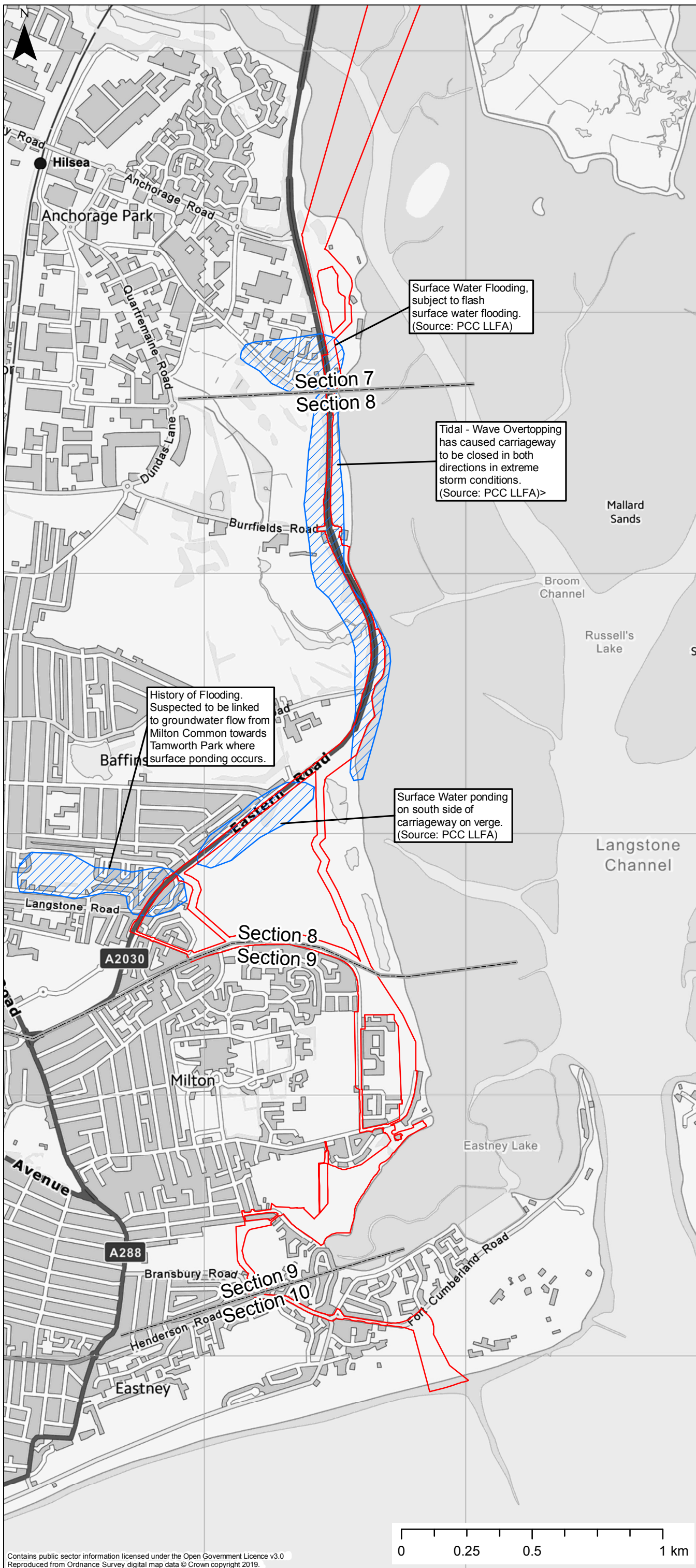
TITLE:

**Figure 20.7  
History of Flooding  
Sheet 2 of 3**

SCALE AT A1 1:15,000	CHECKED: JW	APPROVED: EI
PROJECT NO: EN020022	DESIGNED: JT	DRAWN: JT
DRAWING NO: <b>EN020022-ES-20.7-Sheet2</b>		REV.NO. 01

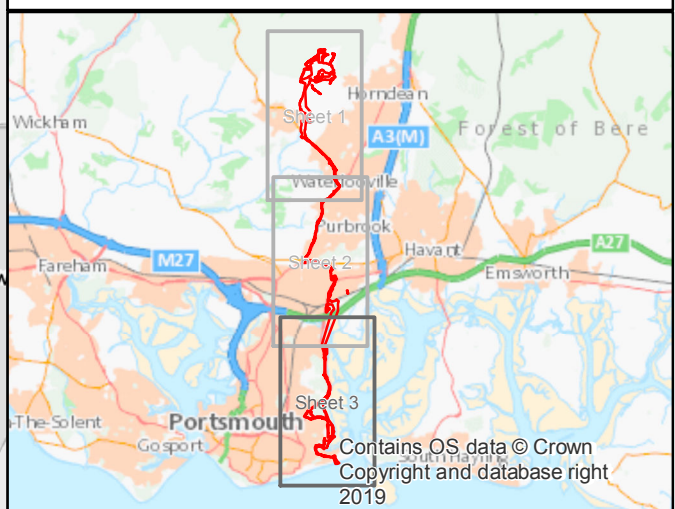
© WSP UK Ltd

Contains public sector information licensed under the Open Government Licence v3.0  
Reproduced from Ordnance Survey digital map data © Crown copyright 2019.



**Key**

- Order Limits
- Order Limits Section Breaks
- History of Flooding (Approximate Area)



The Infrastructure Planning (Applications: Prescribed Forms and Procedures) Regulations 2017 – Regulation 5(2)(a)

REV	DATE	BY	DESCRIPTION	CHK	APP
01	29/10/2019	JT	First Issue	JW	EI

DRAWING STATUS: **FINAL**



WSP House, 70 Chancery Lane, London, WC2A 1AF,  
T+ 44 (0) 020 7314 5000  
wsp.com

CLIENT:



PROJECT:  
**AQUIND Interconnector**

TITLE:  
**Figure 20.7  
History of Flooding  
Sheet 3 of 3**

SCALE AT A1 1:15,000	CHECKED: JW	APPROVED: EI
PROJECT NO: EN020022	DESIGNED: JT	DRAWN: JT
DRAWING NO: <b>EN020022-ES-20.7-Sheet3</b>		DATE: 29/10/2019

REV.NO. <b>01</b>
----------------------

© WSP UK Ltd

Contains public sector information licensed under the Open Government Licence v3.0  
Reproduced from Ordnance Survey digital map data © Crown copyright 2019.